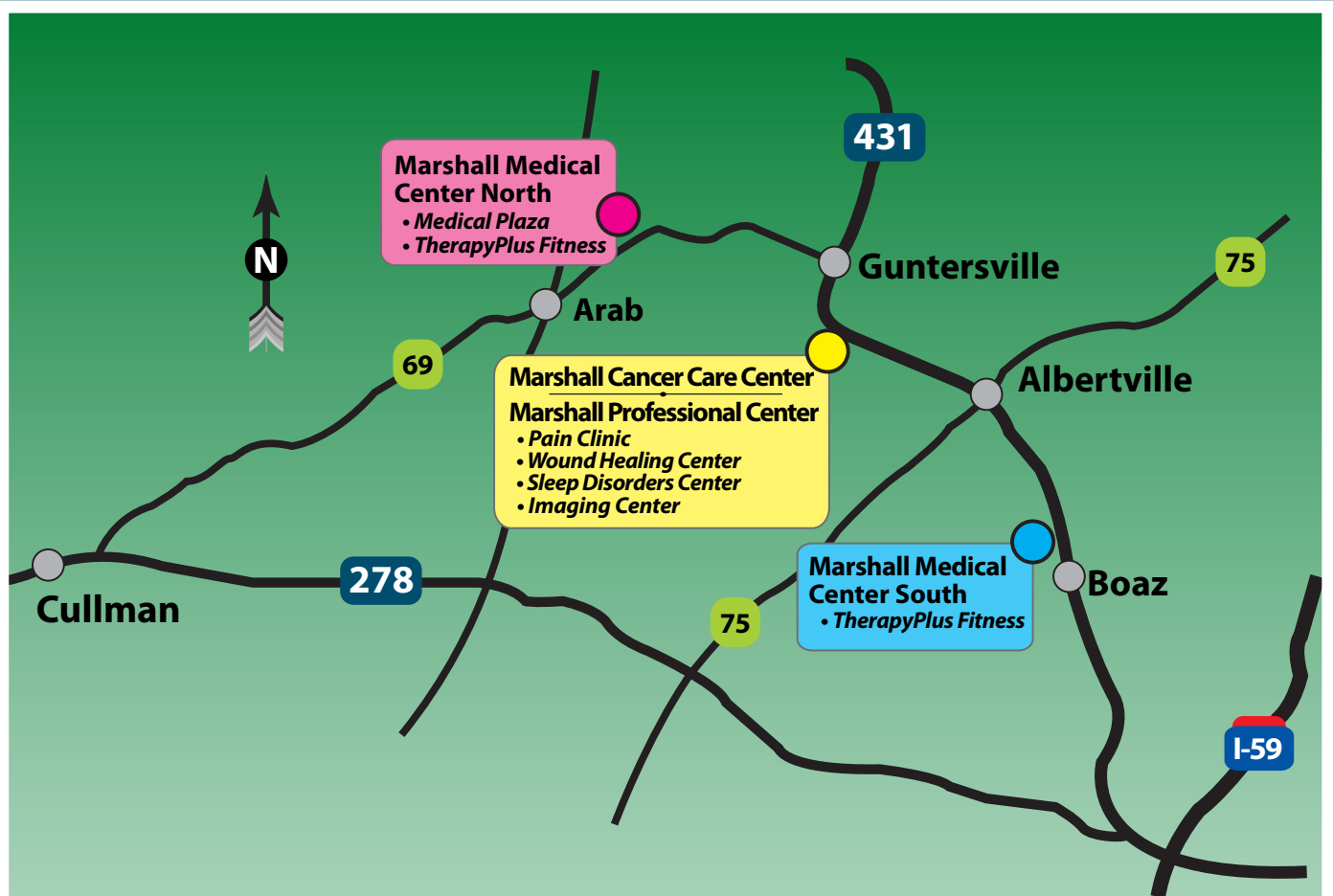


Driving Directions from Cullman

See other pages for Fort Payne/Rainsville • Gadsden • Oneonta



Driving Directions from Cullman, AL to:

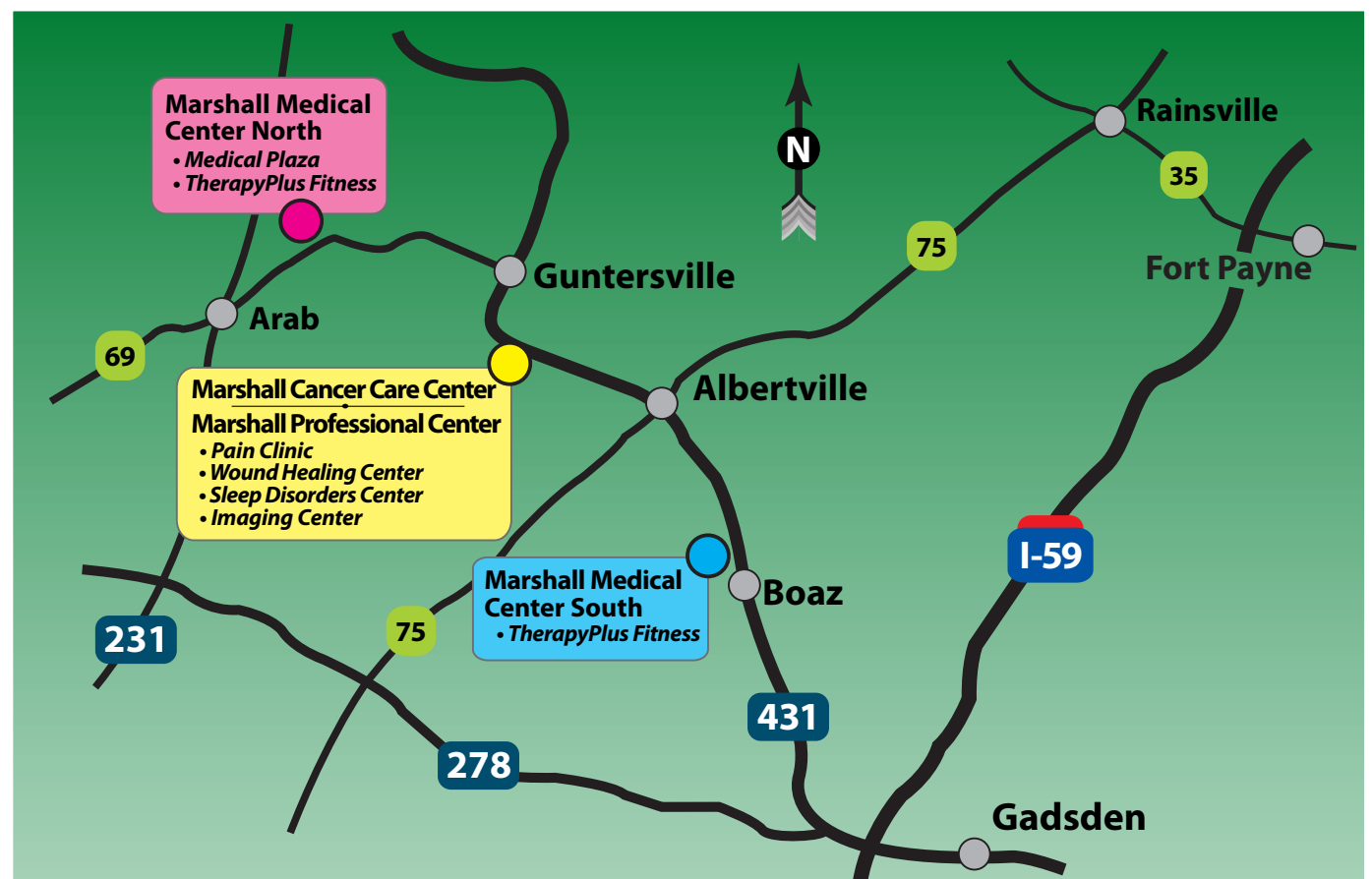
- Marshall Medical North – 30 miles**
8000 AL Highway 69 Guntersville, AL
Take US Hwy 278 West, go 3 miles
Turn left onto AL Hwy 69, go 27 miles
Turn left into Marshall Medical North
- Marshall Cancer Care Center & Marshall Professional Center – 40 miles**
11491 US Highway 431 Albertville, AL
Take US Hwy 278 West, go 21 miles
Turn left onto AL Hwy 79, go 15 miles
Turn right onto US Hwy 431 South, go 4 miles
Marshall Cancer Care Center & Marshall Professional Center are on the right, just past Cracker Barrel
- Marshall Medical South – 51 miles**
2505 US Highway 431 Boaz, AL
Take US Hwy 278 West, go 30 miles
Turn left onto AL Hwy 75, go 16 miles
Turn right onto US Hwy 431 South, go 5 miles
Marshall Medical South is on the right






256.571.8925 • mmcenters.com

Driving Directions from Fort Payne/Rainsville

See other pages for Cullman • Gadsden • Oneonta



Driving Directions from Fort Payne/Rainsville to:

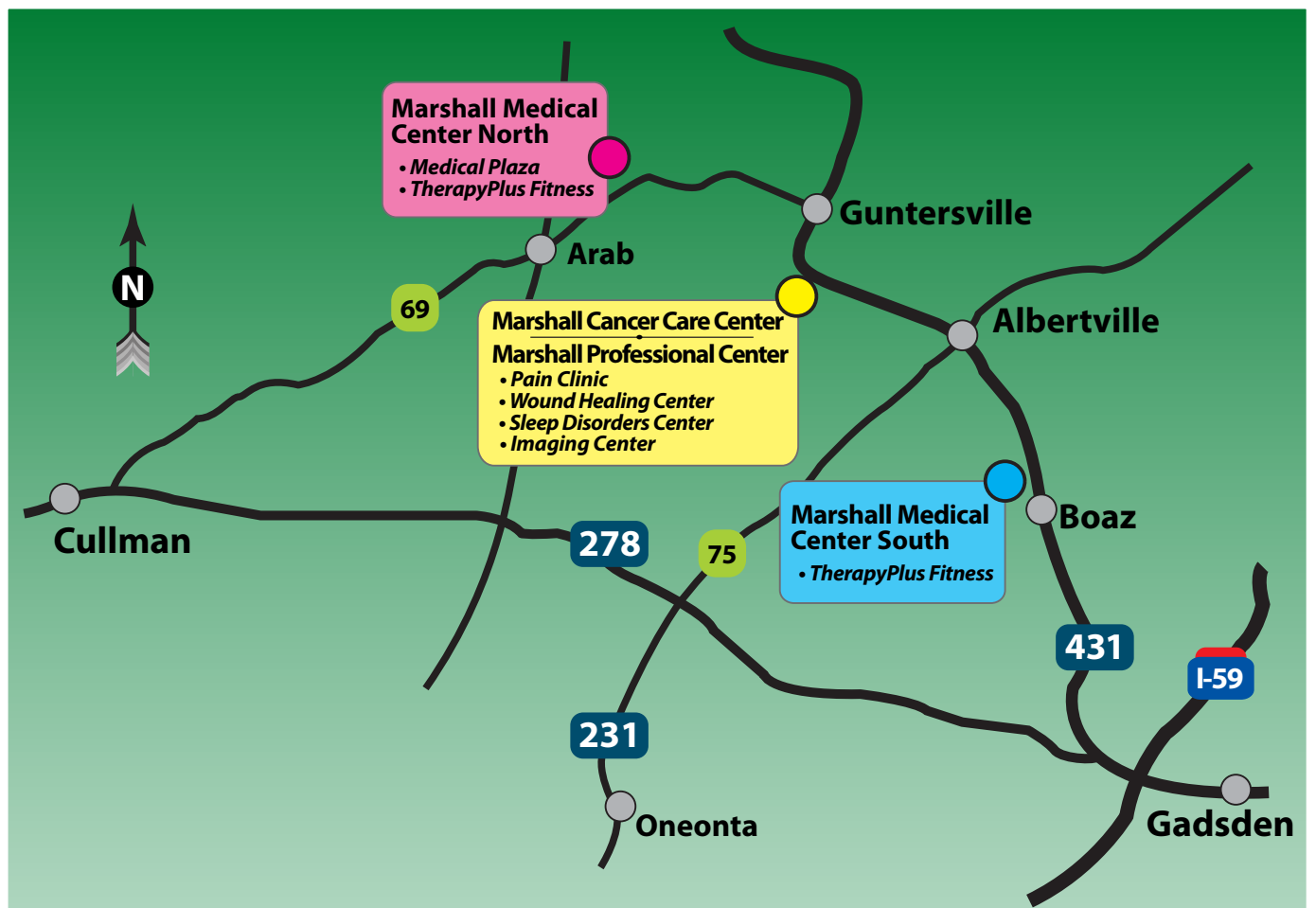
-  **Marshall Medical North – 48/42 miles**
8000 AL Highway 69 Guntersville, AL
Take AL Hwy 35 West to Rainsville, go 6 miles
From Rainsville, take AL Hwy 75 South, go 25 miles
Turn right onto US Hwy 431, go 9 miles
Turn left onto AL Hwy 69, go 7.5 miles
Turn right into Marshall Medical North
-  **Marshall Cancer Care Center & Marshall Professional Center – 35/29 miles**
11491 US Highway 431 Albertville, AL
Take AL Hwy 35 West to Rainsville, go 6 miles
From Rainsville, take AL Hwy 75 South, go 25 miles
Turn right onto US Hwy 431, go 4.2 miles
Marshall Cancer Care Center & Marshall Professional Center are on the left, across from Zaxby's
-  **Marshall Medical South – 36/30 miles**
2505 US Highway 431 Boaz, AL
Take AL Hwy 35 West to Rainsville, go 6 miles
From Rainsville, take AL Hwy 75 South, go 25 miles
Turn left onto US Hwy 431, go 4.6 miles
Marshall Medical South is on the right



256.571.8925 • mmcenters.com

Driving Directions from Gadsden

See other pages for Cullman • Fort Payne/Rainsville • Oneonta



Driving Directions from Gadsden, AL to:

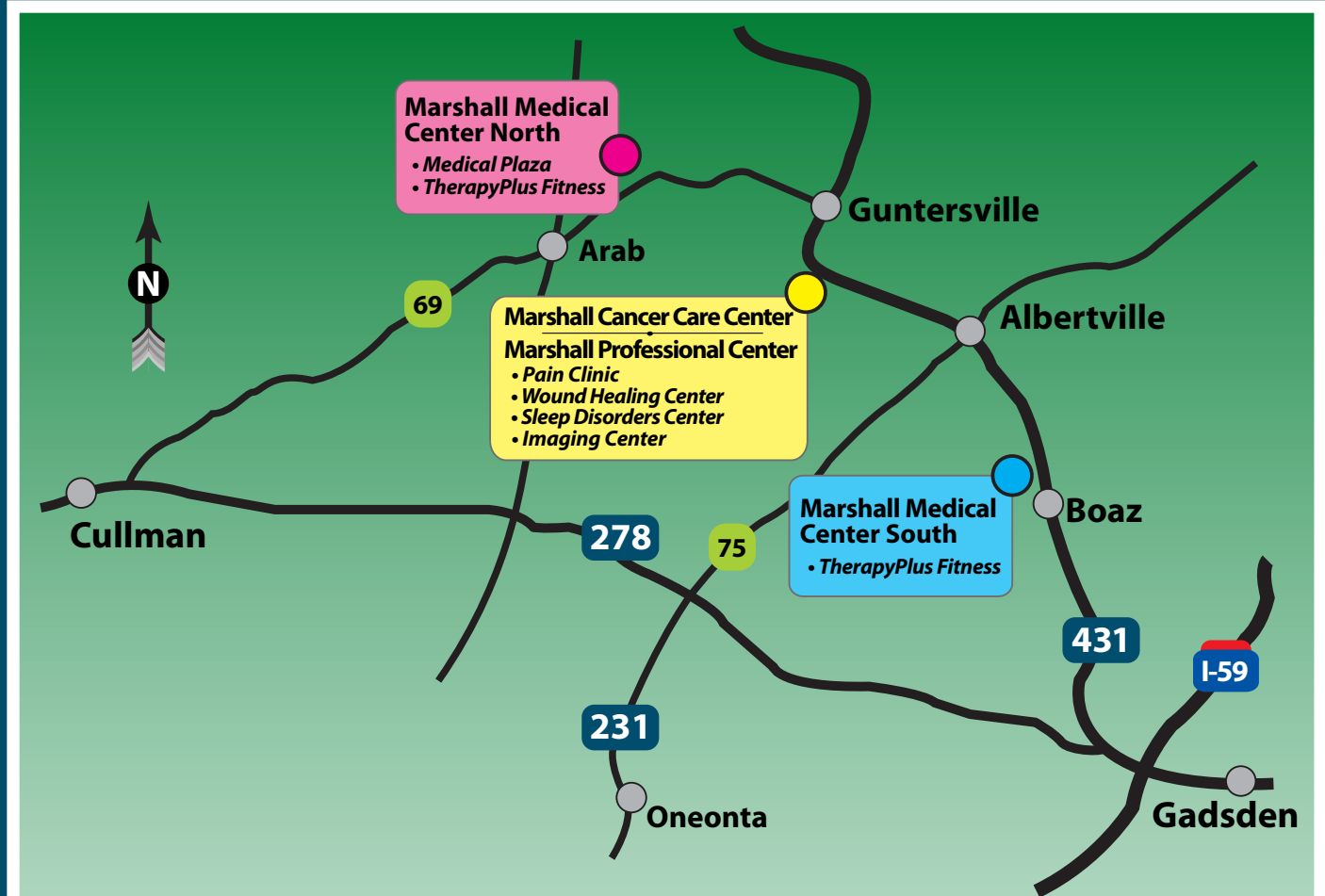
- Marshall Medical North – 43 miles**
8000 AL Highway 69 Guntersville, AL
Take US Hwy 431 North, go 35 miles
Turn left onto AL Hwy 69, go 8 miles
Turn right into Marshall Medical North
- Marshall Cancer Care Center & Marshall Professional Center – 30 miles**
11491 US Highway 431 Albertville, AL
Take US Hwy 431 North, go 30 miles
Marshall Cancer Care Center & Marshall Professional Center are on the left, across from Zaxby's
- Marshall Medical South – 21 miles**
2505 US Highway 431 Boaz, AL
Take US Hwy 431 North, go 21 miles
Marshall Medical South is on the left



256.571.8925 • mmcenters.com

Driving Directions from Oneonta

See other pages for Cullman • Fort Payne/Rainsville • Gadsden



Driving Directions from Oneonta, AL to:

- Marshall Medical North – 38 miles**
8000 AL Highway 69 Guntersville, AL
Take AL Hwy 75 North, go 14 miles
Turn left onto US Hwy 278, go 8 miles
Turn right onto US Hwy 231, go 9.5 miles
Turn right onto Hwy 69, go 6 miles
Turn left into Marshall Medical North
- Marshall Cancer Care Center & Marshall Professional Center – 31 miles**
11491 US Highway 431 Albertville, AL
Take AL Hwy 75 North, go 27 miles
Turn left onto US Hwy 431, go 4 miles
Marshall Cancer Care Center & Marshall Professional Center are on the left, across from Zaxby's
- Marshall Medical South – 21 miles**
2505 US Highway 431 Boaz, AL
Take AL Hwy 75 North, go 16 miles
Turn right onto US Hwy 431, go 5 miles
Marshall Medical South is on the right



256.571.8925 • mmcenters.com